

## Porta Potty Locations for Saturday April 23, 2022

Location	Address	Porta Potties	Secondary Contain.	Wash Stations
Gavilan College Lot A	5400 Mesa Road, Gilroy	8		1
Gavilan College Lot D	5400 Mesa Road, Gilroy	4		1
Gavilan College Lot H	5100 Santa Teresa Blvd, Gilroy	2		1
Gilroy Hot Springs	6801 Canada Road, Gilroy	4	4	1
Chictactac Adams	10001 Watsonville Rd Gilroy	10		1
San Martin	13755 Llagas Ave, San Martin	10		1
Henry Coe	10000 E Dunne Ave, Morgan Hill	3		1
Coyote Valley OSP	599 Palm Ave Morgan Hill	5		1
Godfrey & Crews	3598 Godfrey Ave, Gilroy	1		
Canada & Pacheco Pass	3000 canada Road, Gilroy	1		
Total		48	4	8

## Tierra Bella 2022

Updated 3/17/2022



## Location for Sunday May 1, 2022

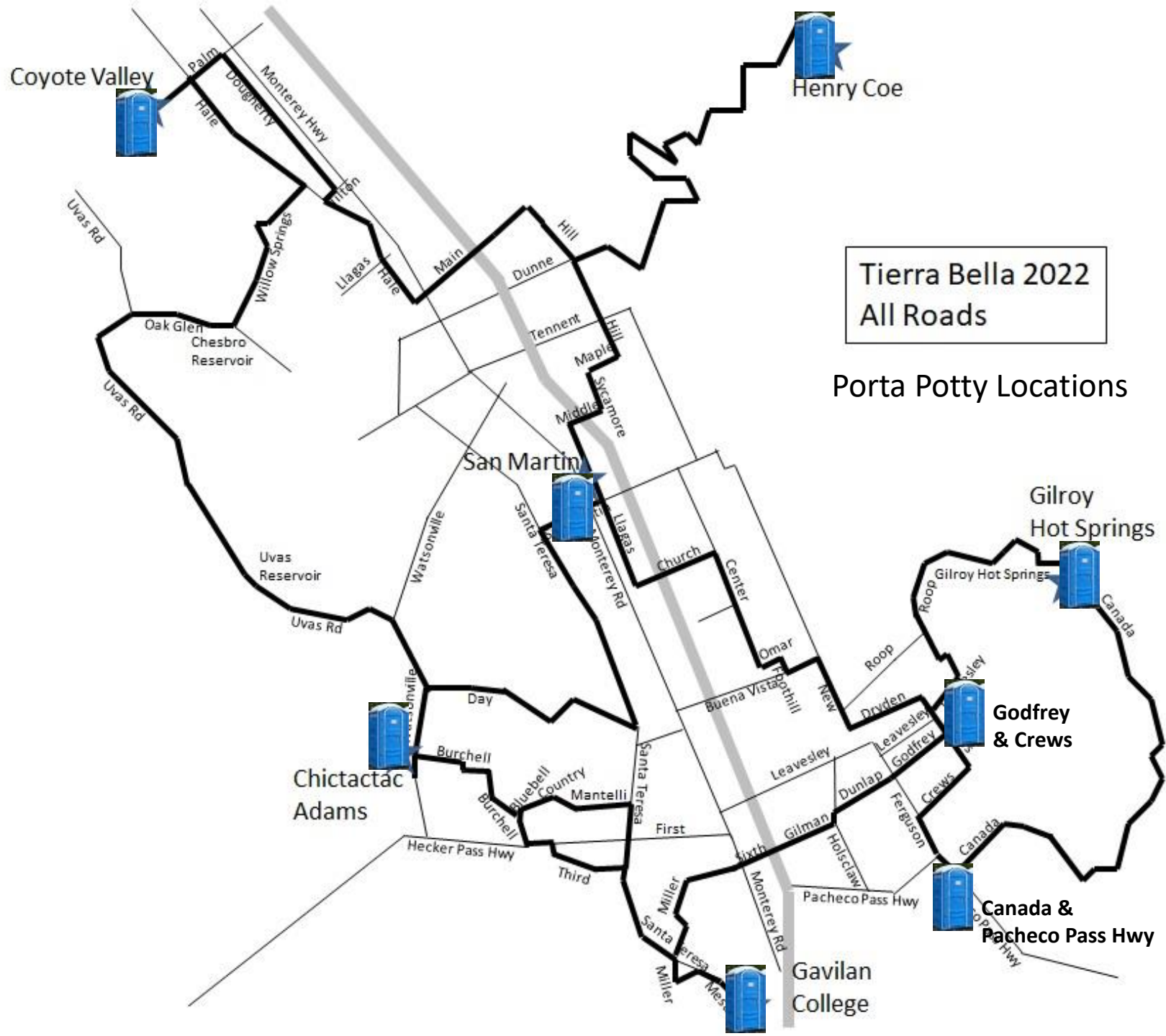
Location	Address	Porta Potties	Secondary Contain.	Wash Stations
Gilroy Hot Springs	6801 Canada Road, Gilroy	1	1	0
San Martin	13755 Llagas Ave, San Martin	1	0	0



# Directions on How to Get There

Updated 3/17/2022

Location	Directions on how to get there
Gavilan College Lot A	inside the parking lot, at the East side
Gavilan College Lot D	in Parking Lot D
Gavilan College Lot H	in Parking Lot H, at south entrance to Gavilan College
Gilroy Hot Springs	from New Ave, go 6.0 miles up Roop Road / Gilroy Hot Springs Road, to Canada Road. Place porta potties on the left, between Gilroy Hot Springs Road and the cattle guard.
Chictactac-Adams County Park	from Hwy 152 (Hecker Pass Rd), go 1.4 miles north on Watsonville Rd, then turn left into the park, opposite Burchell Rd. Put porta potties on east side of parking lot.
San Martin	from E. San Martin Ave, go 0.4 miles north on Llagas Ave, to south end / first entrance to parking lot at Peninsula Building Supply. Put porta potties at south end of parking lot.
Henry Coe	from Hill Road, go 11.1 miles East on Dunne Ave, all of the way up the hill to Henry Coe State Park. Porta Potties go near campsite #2 in the campground.
Coyote Valley Open Space Preserve	from Santa Teresa Blvd, go 0.7 miles West on Palm Ave, to its end at Coyote Valley Open Space Preserve. Put porta potties at the east side of the dirt parking lot.
Godfrey & Crews	from Ferguson Road, go 1.0 mile East on Godfrey Ave. Put porta potty on right (SW) side of Godfrey at the intersection with Crews Rd.
Canada & Pacheco Pass	from Ferguson Road, go 0.4 mile East on Pacheco Pass Road/Hwy 152, then turn left on Canada rd. Put porta potty on right side of Canada Road about 150 feet from Pacheco pass road.



All routes use Mesa Rd



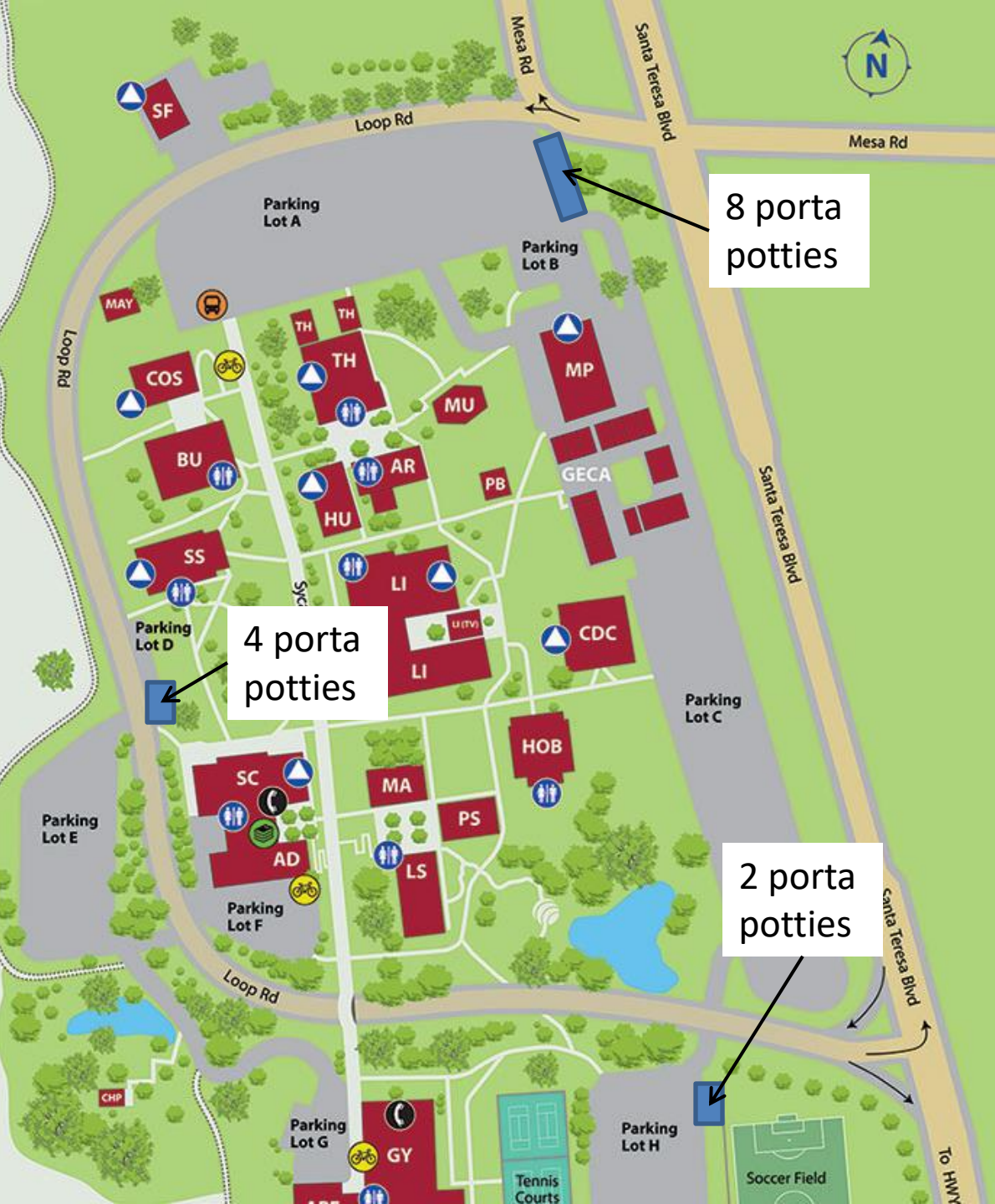
Gavilan College North  
Start / End

8 porta potties  
1 wash station

Inside the parking lot A



# Gavilan College Setup



8 porta  
potties

8 porta potties put in lot A  
2 porta potties put in Lot H  
4 porta potties put in lot D

Plus 1 wash station each

4 porta  
potties

2 porta  
potties

Saturday April 23 –  
4 porta potties  
1 wash station  
Sunday May 1 –  
1 porta potty

## Gilroy Hot Springs Reststop



Gilroy Hot Springs Road



# Chictactac-Adams County Park Reststop

Water faucet  
(water comes  
from a tank)

Food area

Porta-potties (10)  
1 wash station

Picnic  
tables (9)

Chictactac-Adams  
Heritage  
County Park

60 ft

9 porta potties



Google

Imagery ©2019 Google, Imagery ©2019 AMBAG, Maxar Technologies, Map data ©2019 United States Terms Send feedback 50 ft

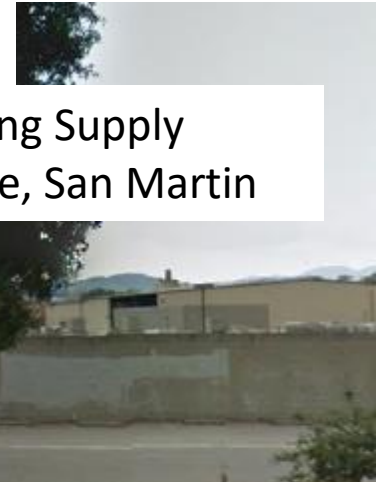


10 porta potties - Saturday April 23  
1 wash station  
1 porta potty – Sunday May 1



## San Martin Reststop

Peninsula Building Supply  
13755 Llagas Ave, San Martin





3 porta potties  
1 wash station





# Coyote Valley Open Space Preserve Reststop at West end of Palm Ave.

Horse  
trailer  
parking

5 porta-potties  
1 hand wash station

6 bike racks

Food prep tent  
10' x 10'

Canopy  
10' x 20'

Volunteer parking

Truck

Food  
Prep

Porta potties

Bike racks

Canopy

Tables for  
resting riders

Coyote Valley Open Space Preserve

20 ft

0 10 20 30 40 50 60 70 80



# Godfrey & Crews

1 porta potty



# Canada Road at Pacheco Pass Hwy

## 1 porta potty

